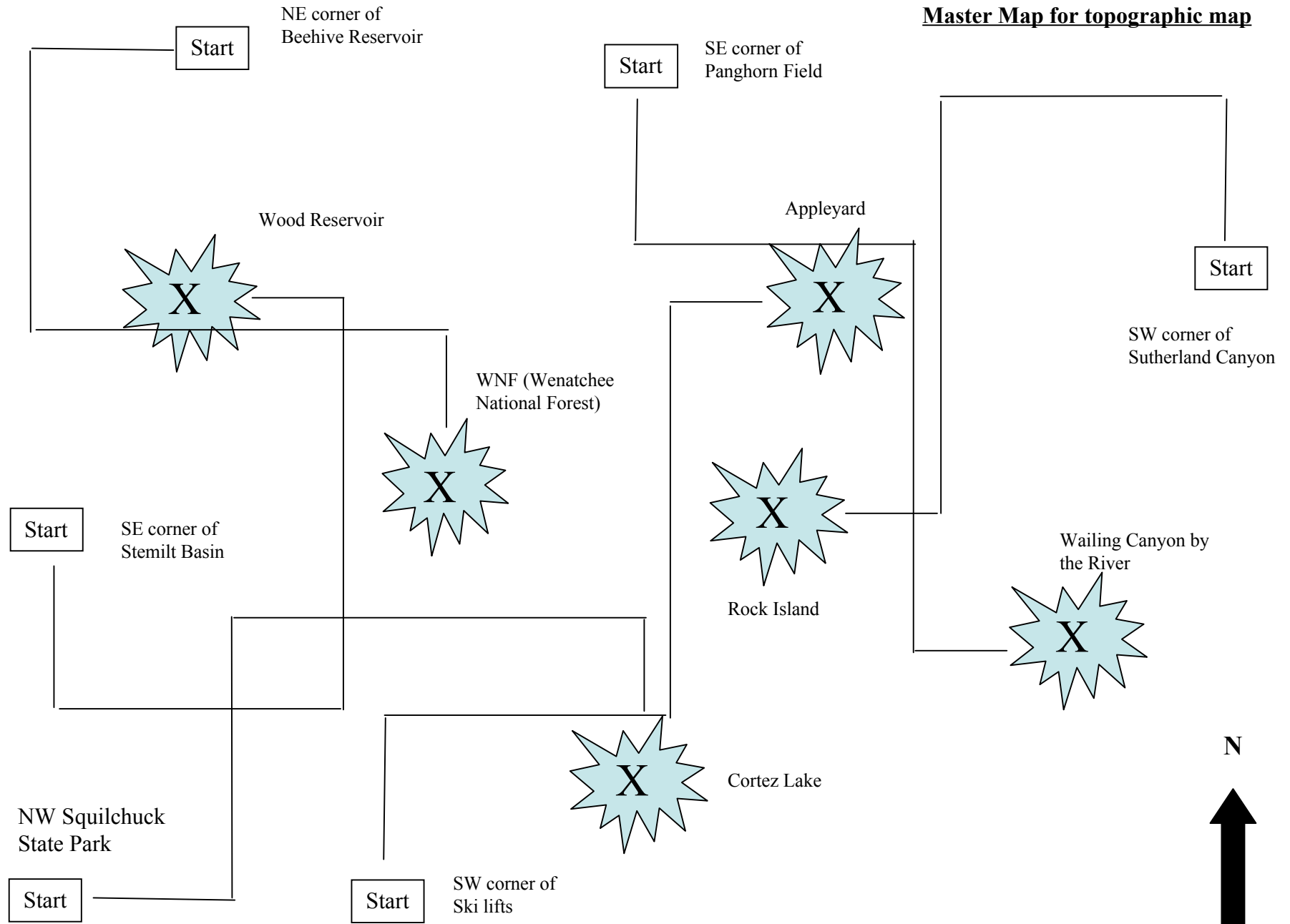
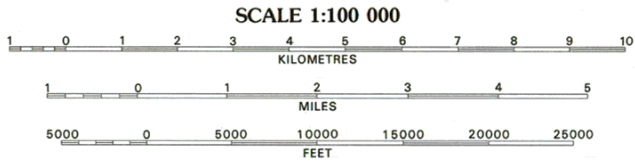
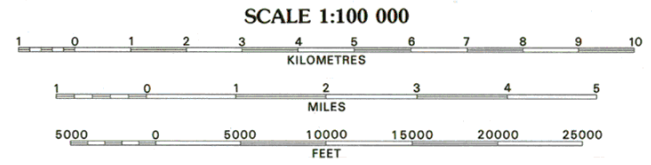


Master Map for topographic map

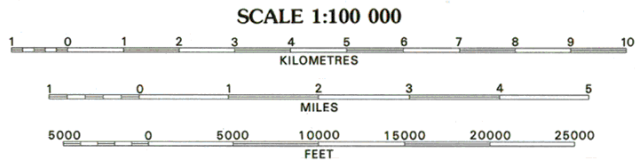




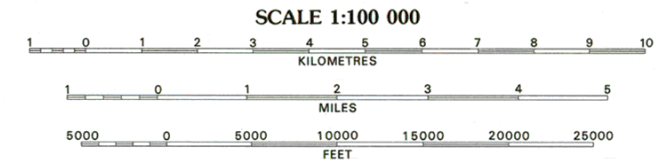
CONTOUR INTERVAL 50 METRES
NATIONAL GEODETIC VERTICAL DATUM OF 1929



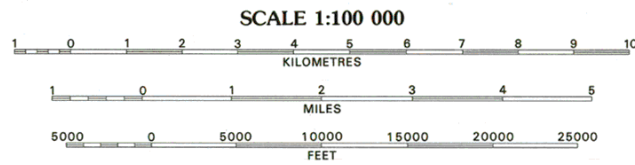
CONTOUR INTERVAL 50 METRES
NATIONAL GEODETIC VERTICAL DATUM OF 1929



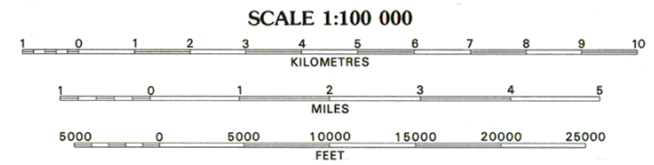
CONTOUR INTERVAL 50 METRES
NATIONAL GEODETIC VERTICAL DATUM OF 1929



CONTOUR INTERVAL 50 METRES
NATIONAL GEODETIC VERTICAL DATUM OF 1929



CONTOUR INTERVAL 50 METRES
NATIONAL GEODETIC VERTICAL DATUM OF 1929



CONTOUR INTERVAL 50 METRES
NATIONAL GEODETIC VERTICAL DATUM OF 1929